





THE MSUNDUZI LOCAL
MUNICIPALITY


AREA
(KWAZULU NATAL/
UMGUNGUNDLOVU DM)

AGRICULTURAL MANAGEMENT
OVERLAY (AMO)

- LEGEND
-  Municipal Boundary
- AGRICULTURAL CATEGORIES
-  CATEGORY A
-  CATEGORY B
-  CATEGORY C

SOURCE:
KZN DARD
Msunduzi Municipality

1:185 000




N

0 1 300 2 600

Meters

1:185 000



CITY OF CHOICE

PIETERMARITZBURG
MSUNDUZI

Reference No.	Date
AMO/01/17	2018/06/20

DISCLAIMER:
The Msunduzi Municipality is in no way responsible for the accuracy or completeness of data here presented. Therefore in no event will The Msunduzi Municipality be liable for damages, including loss of profits or consequential damages arising from the use of information.