


**THE MSUNDUZI MUNICIPALITY**  
**PIETERMATITZBURG TOWN PLANNING SCHEME**  
**EDENDALE**





- Legend**
- Edendale LMS, May 2015
  - Religious/Public Working Zone
  - (Reservation) Active Public Open Space
  - (Reservation) Cemetery
  - (Reservation) Government Purposes
  - (Reservation) Municipal Purposes
  - (Reservation) New public roads and streets
  - (Reservation) Passive Public Open Space
  - (Reservation) Private Open Space
  - (Reservation) Railway Purposes
  - Agricultural Zone
  - Educational Zone
  - Extractive Industrial Zone
  - Garage Zone
  - General Business Zone
  - General Industrial Zone
  - General Residential Zone
  - Institutional Zone
  - Light Industrial Zone
  - Limited Business Zone
  - Rapid Urbanisation Management Zone
  - Special Residential Zone
  - To be determined (Existing Road and Lane)
  - To be determined (Road Closure)

The Msunduzi Municipality  
 Town Planning  
 GIS

Ref: Edendale TPS 05\_2015  
 Date: May 2015  
 Compiled by: A Roopan  
 Tel: 033 3922586  
 anesh.roopan@msunduzi.gov.za

**DISCLAIMER:**  
 The Msunduzi GIS Unit is in no way responsible for the accuracy or completeness of the data presented herein. Therefore in no event will the Msunduzi GIS Unit be held liable for damages, including loss of profits or consequential damages arising from the use of the information contained herein.

  
 CITY OF CHOICE  
  
 PIETERMATITZBURG  
 MSUNDUZI

**Sheet No: SG 43**