
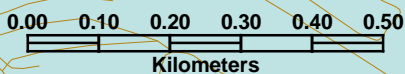
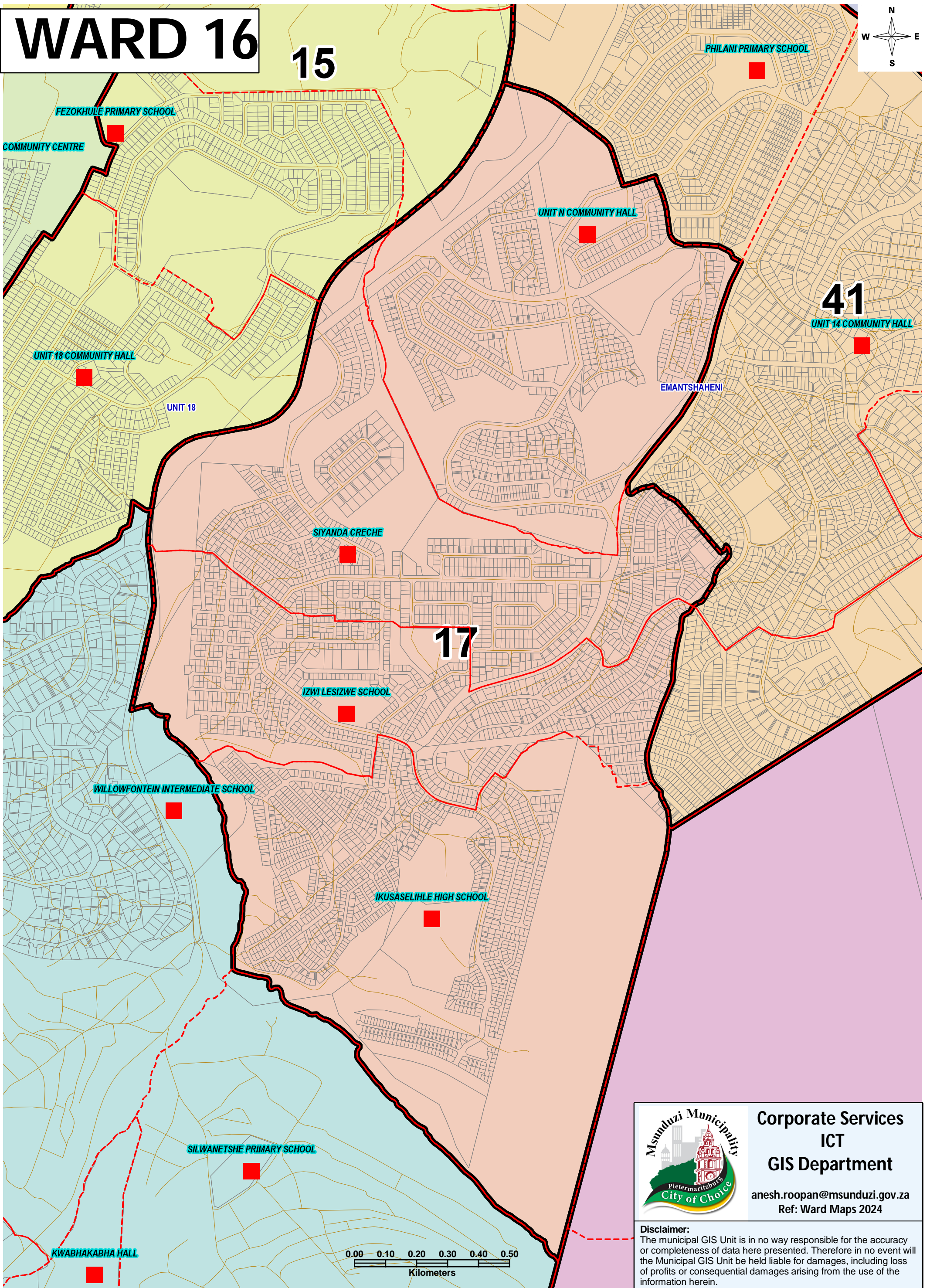


WARD 16

15



41



Corporate Services
ICT
GIS Department

anesh.roopan@msunduzi.gov.za
Ref: Ward Maps 2024

Disclaimer:
The municipal GIS Unit is in no way responsible for the accuracy or completeness of data here presented. Therefore in no event will the Municipal GIS Unit be held liable for damages, including loss of profits or consequential damages arising from the use of the information herein.