












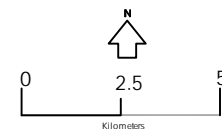
# MSUNDUZI MUNICIPALITY SPATIAL DEVELOPMENT FRAMEWORK

## AGRICULTURAL CLIMATES

-  N3
-  Major Roads
-  Municipal Boundary
-  ABM Boundaries

### INDEX

Symbol	Climate Type	Mean Temp. °C	Map mm
	Cool & Very Moist	>16	> 1000
	Cool & Moist	16	800-1000
	Mild & Moist	16-18	800-1000
	Warm & Sub Humid	18	700-800
	Hot & Dry	19	< 700



MAP 9



ENVIRONMENTAL, PLANNING & DEVELOPMENT CONSULTANTS

PETERMANNBURG

DATE: 08 DEPT VSP / NOV 06 / NTS / AGRICULTURAL CLIMATES / 2006/06

