






HOWICK

HILTON



### POPULATION DENSITY BY SUB PLACE

#### LEGEND

-  Municipal Boundaries
-  CBD, Ashburton, Eastern Areas
-  Northern Areas
-  Vulindlela Area
-  Edendale Areas

PERSONS PER KM SQ  
(2001 CENSUS DATA FROM :  
STATISTICS SOUTH AFRICA)

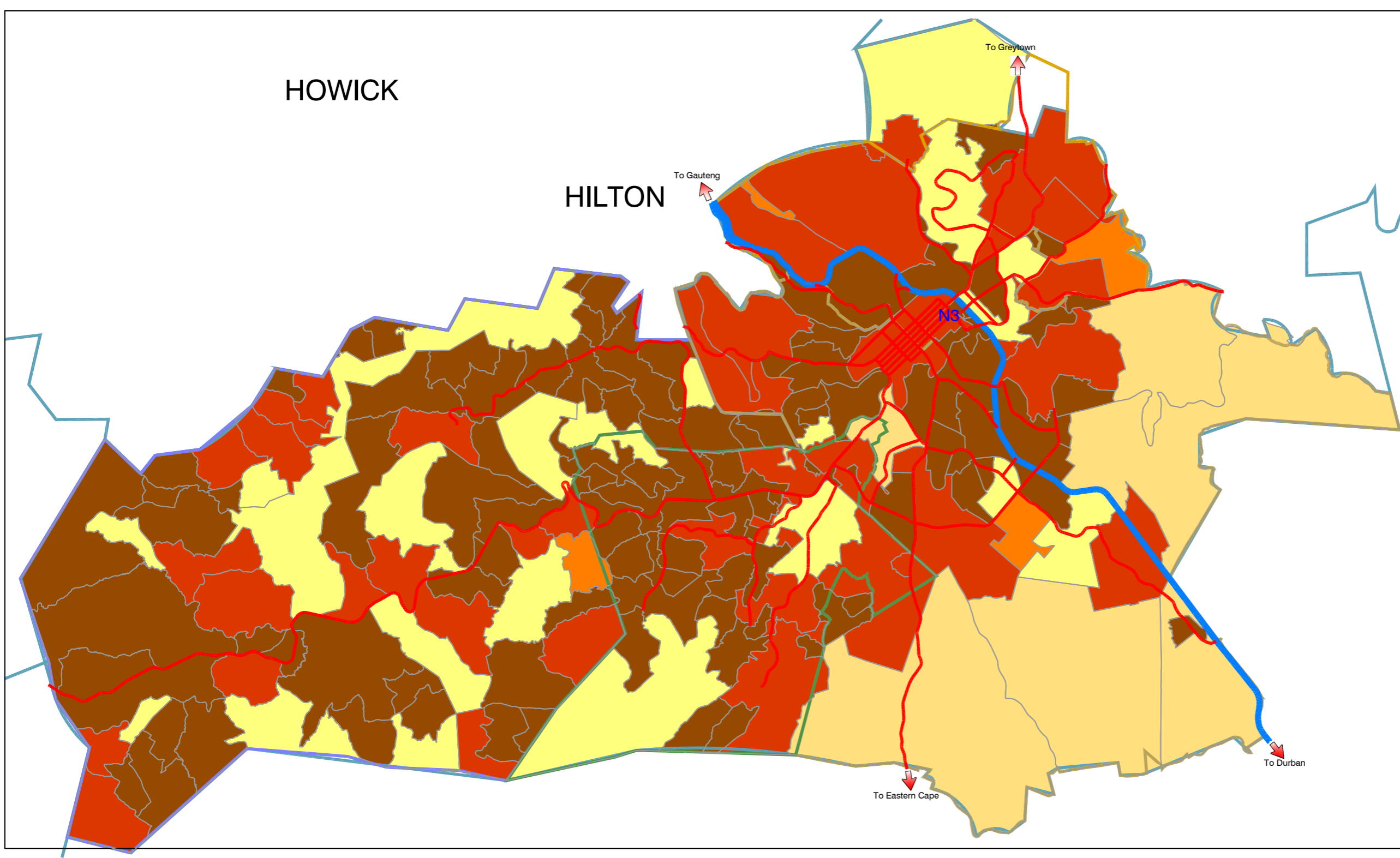
-  <20
-  20-50
-  50 -100
-  101-500
-  > 500




**UDIDI**  
PROJECT DEVELOPMENT COMPANY (PTY) LTD REG NO 1997/019182/07  
INCORPORATING METROPLAN  
ENVIRONMENTAL, PLANNING & DEVELOPMENT CONSULTANTS

Map 11

PIETERMARITZBURG	DATE	SCALE	DRAWN BY
GIS DEPT	OCT 06	NTS	RW
(033)-3456025			
CC226BASE_06			
MSU948			



To Greytown

To Gauteng

N8

To Eastern Cape

To Durban