






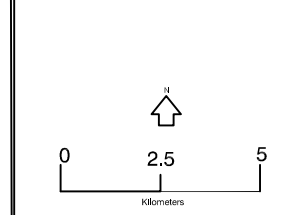


MSUNDUZI MUNICIPALITY
SPATIAL DEVELOPMENT
FRAMEWORK

PHYSIOGRAPHY

-  N3
-  Major Roads
-  Rivers
-  ABM Boundaries

	Midlands Plateau (±1400 m)
	Main Msunduzi Scarp (1200 - 1400 m)
	Howick Benchland Surface (900 - 1200 m)
	PMB Benchland (600 - 900 m)
	Lower Msunduzi Valley (<600 m)



MAP 6



PROJECT: MSUNDUZI MUNICIPALITY SPATIAL DEVELOPMENT FRAMEWORK	DATE: NOV 08	SCALE: 1:50,000	PROJECT NO: 06/08/005
CLIENT: VSP	DESIGNER: NTS	PHYSIOGRAPHY	REVISIONS

