











**SOBANTU ZONING**

	(Reservation) Active Public Open Space
	(Reservation) Government Purposes
	(Reservation) Municipal Purposes
	(Reservation) Passive Public Open Space
	Educational Zone
	General Business Zone
	General Residential Zone
	Institutional Zone
	Limited Business Zone
	Religious/Public Worship Zone
	Special Residential Zone
	To be determined (Existing Road and Lane)

**DISCLAIMER:**  
The Msunduzi GIS Unit is in no way responsible for the accuracy or completeness of the data presented herein. Therefore in no event will the Msunduzi GIS Unit be held liable for damages, including loss of profits or consequential damages arising from the use of the information contained herein.