





THE MSUNDUZI
LOCAL MUNICIPALITY

AREA
(KWAZULU NATAL/
MGUNGUNDLOVU DM)

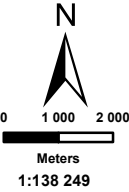
DENSIFICATION ZONE
MANAGEMENT OVERLAY

Legend

-  Municipal Boundary
-  Densification Zones
-  Key Centres
-  BRT Routes

SOURCE:
MSUNDUZI MUNICIPALITY
ARC GIS MAPS

1:138 249



TOWN PLANNING DIVISION
4 PENCARROW CRESCENT
LA LUCIA RIDGE OFFICE ESTATE
UMHLANGA ROCKS
4320
Phone: +27 31 581 1500
Fax: +27 31 566 2371
e-mail: info@sivest.co.za

Reference No.	Prepared By	Date
DZMO/03/17	ZM	June 2017

"COPYRIGHT IS VESTED IN SIVEST IN TERMS OF THE COPYRIGHT ACT (ACT 98 OF 1978) AND NO USE OR REPRODUCTION OR DUPLICATION THEREOF MAY OCCUR WITHOUT THE WRITTEN CONSENT OF THE AUTHOR"

THIS MAP HAS BEEN PREPARED UNDER THE CONTROLS ESTABLISHED BY THE SIVEST QUALITY MANAGEMENT SYSTEM AND MEETS THE REQUIREMENTS OF THE SETA QUALITY GRADING SYSTEM THAT IS ISO COMPLIANT