







THE MSUNDUZI
LOCAL MUNICIPALITY

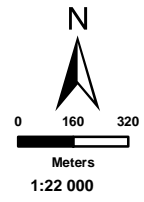
AREA
(KWAZULU NATAL/
UMGUNGUNDLOVU DM)

DENSIFICATION ZONE
MANAGEMENT OVERLAY (DZMO)

- Legend**
-  Municipal Boundary
 -  Project Boundary
 -  Key Centres
 -  BRT Route
 -  Rail
 -  Densification Zones

SOURCE:
Msunduzi Municipality
ARC GIS

1:22 000



TOWN PLANNING DIVISION
4 PENCARROW CRESCENT
LA LUCIA RIDGE OFFICE ESTATE
UMHLANGA ROCKS
4320

Phone: +27 31 581 1500
Fax: +27 31 566 2371
e-mail: info@sivest.co.za

Map Reference	Prepared By	Date
DZMO/033/18	ZM	February 2018

"COPYRIGHT IS VESTED IN SIVEST IN TERMS OF THE COPYRIGHT ACT (ACT 98 OF 1978) AND NO USE OR REPRODUCTION OR DUPLICATION THEREOF MAY OCCUR WITHOUT THE WRITTEN CONSENT OF THE AUTHOR"

THIS MAP HAS BEEN PREPARED UNDER THE CONTROLS ESTABLISHED BY THE SIVEST QUALITY MANAGEMENT SYSTEM AND MEETS THE REQUIREMENTS OF THE SETA QUALITY GRADING SYSTEM THAT IS ISO COMPLIANT

Sources: Esri, HERE, DeLorme, Intermap, increment P Corp., GEBCO, USGS, FAO, NPS, NRCAN, GeoBase, IGN, Kadaster NL, Ordnance Survey, Esri Japan, METI, Esri China (Hong Kong), swisstopo, MapmyIndia, © OpenStreetMap contributors, and the GIS User Community

