









THE MSUNDUZI LOCAL MUNICIPALITY

AREA
(KWAZULU NATAL/
UMGUNGUNDLOVU DM)

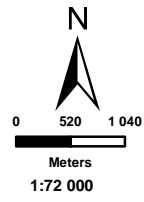
ENVIRONMENTAL
MANAGEMENT OVERLAY (EMO)

Legend

-  Municipal Boundary
-  Project Boundary
-  Rivers
-  5km Protected Area Buffer
-  32m River Buffer
-  MOSS
-  Wetland
-  Corridors

SOURCE:
Msunduzi Municipality
KZN Wildlife
ARC GIS

1:72 000



TOWN PLANNING DIVISION
4 PENCARROW CRESCENT
LA LUCIA RIDGE OFFICE ESTATE
UMHLANGA ROCKS
4320
Phone: +27 31 581 1500
Fax: +27 31 566 2371
e-mail: info@sivest.co.za

| | | |
|---------------|-------------|---------------|
| Map Reference | Prepared By | Date |
| EMO/022/18 | ZM | February 2018 |

"COPYRIGHT IS VESTED IN SIVEST IN TERMS OF THE COPYRIGHT ACT (ACT 98 OF 1978) AND NO USE OR REPRODUCTION OR DUPLICATION THEREOF MAY OCCUR WITHOUT THE WRITTEN CONSENT OF THE AUTHOR"

THIS MAP HAS BEEN PREPARED UNDER THE CONTROLS ESTABLISHED BY THE SIVEST QUALITY MANAGEMENT SYSTEM AND MEETS THE REQUIREMENTS OF THE SETA QUALITY GRADING SYSTEM THAT IS ISO COMPLIANT

Sources: Esri, HERE, DeLorme, Intermap, increment P Corp., GEBCO, USGS, FAO, NPS, NRCAN, GeoBase, IGN, Kadaster NL, Ordnance Survey, Esri Japan, METI, Esri China (Hong Kong), swisstopo, MapmyIndia, © OpenStreetMap contributors, and the GIS User Community, Esri, HERE, DeLorme, MapmyIndia, © OpenStreetMap contributors, and the GIS user community

